









		mi.	hh:mm:ss	++mi.	++:++:++
	1. <i>Stena</i> Head south	0.30	00:01:41	0.30	00:01:41
	2. At the roundabout, take the 1st exit onto A77	1.29	00:02:02	1.59	00:03:43
	3. Turn left	0.04	00:00:11	1.63	00:03:54
	4. <i>Led group meeting point</i> Head northwest toward A77	0.04	00:00:07	1.67	00:04:01
	5. Slight left onto A77	20.41	00:28:23	22.08	00:32:24
	6. At Shallochpark Roundabout , take the 1st exit onto Glendoune St/A77 .	1.02	00:02:22	23.10	00:34:46
	7. At the roundabout, take the 2nd exit onto Knockcushan St/A77	0.13	00:00:46	23.23	00:35:32
	8. Turn left onto Bridge St/A77 .	19.18	00:29:23	42.41	01:04:55
	9. At the roundabout, take the 2nd exit and stay on A77	1.15	00:01:56	43.56	01:06:51
	10. At the roundabout, take the 2nd exit and stay on A77	1.54	00:02:36	45.11	01:09:27
	11. At the roundabout, take the 3rd exit and stay on A77	1.77	00:02:21	46.88	01:11:48
	12. At the roundabout, take the 2nd exit and stay on A77	2.18	00:02:42	49.05	01:14:30
	13. At the roundabout, take the 1st exit onto Kilmarnock Rd	0.08	00:00:18	49.13	01:14:48
	14. Turn left	0.10	00:01:23	49.24	01:16:11
	15. <i>Monkton services fuel stop</i> Head west	0.03	00:00:15	49.27	01:16:26
	16. Continue straight	0.04	00:02:23	49.31	01:18:49
	17. Turn right onto Kilmarnock Rd	0.07	00:00:26	49.38	01:19:15
	18. At the roundabout, take the 1st exit onto A78	0.60	00:01:00	49.98	01:20:15
	19. At the roundabout, take the 3rd exit and stay on A78	3.90	00:04:16	53.88	01:24:31
	20. At the roundabout, take the 3rd exit and stay on A78	7.29	00:07:40	61.17	01:32:11
	21. At the roundabout, take the 2nd exit and stay on A78	1.76	00:02:11	62.93	01:34:22
	22. At the roundabout, take the 2nd exit and stay on A78	1.45	00:01:49	64.38	01:36:11
	23. At Chapel Hill Roundabout , take the 2nd exit and stay on A78	0.79	00:01:13	65.17	01:37:24
	24. At the roundabout, take the 2nd exit onto	5.63	00:08:52	70.80	01:46:16

	Eglington Rd/A78.				
25.	At the roundabout, take the 3rd exit onto Irvine Rd/A78	1.18	00:01:40	71.97	01:47:56
26.	At the roundabout, take the 2nd exit and stay on Irvine Rd/A78.	3.50	00:07:28	75.47	01:55:24
27.	At the roundabout, take the 2nd exit onto Irvine Rd/A78.	9.66	00:17:26	85.13	02:12:50
28.	At the roundabout, take the 1st exit onto A770	3.23	00:05:27	88.37	02:18:17
 29.	Gourock Ferry Head west on Cloch Rd/A770	0.03	00:00:03	88.39	02:18:20
30.	Turn right	0.05	00:00:49	88.44	02:19:09
31.	Slight left	0.03	00:00:20	88.48	02:19:29
32.	Take the McInroy's Point - Hunter's Quay ferry	2.64	00:41:47	91.12	03:01:16
33.	Continue straight	0.06	00:00:36	91.18	03:01:52
 34.	Dunoon Ferry Head southwest toward Marine Parade/A815	0.00	00:00:01	91.18	03:01:53
35.	Turn right onto Marine Parade/A815.	1.98	00:04:48	93.16	03:06:41
36.	Turn right to stay on A815	25.19	00:33:42	118.35	03:40:23
37.	Turn left onto A83	10.87	00:14:50	129.22	03:55:13
 38.	Inveraray Lunch Stop Head northwest on Front St E/A83 toward The Avenue	0.06	00:00:12	129.27	03:55:25
39.	Turn left onto A819	14.47	00:19:16	143.74	04:14:41
40.	Turn right onto A85	12.85	00:17:13	156.59	04:31:54
41.	Turn right onto A82	0.19	00:00:27	156.78	04:32:21
 42.	Green Welly Fuel stop Head northwest on A82 toward W Highland Way	33.06	00:40:58	189.84	05:13:19
43.	At the roundabout, take the 1st exit and stay on A82	12.58	00:19:19	202.42	05:32:38
44.	At the roundabout, take the 2nd exit and stay on A82	0.51	00:01:00	202.92	05:33:38
45.	At the roundabout, take the 2nd exit onto Belford Rd/A82	0.59	00:01:30	203.52	05:35:08
46.	At the roundabout, take the 1st exit onto North Rd/A82	0.49	00:01:08	204.01	05:36:16
	Ben Nevis Hotel & Lesuire Club			204.01	05:36:16